






CAD 2018
GIRO PANORAMICO
Welcome to Cotswold Alfa Day!

**PLEASE READ THESE INSTRUCTIONS BEFORE YOU
START THE GIRO**

- 1. ZERO YOUR MILEOMETER! Remember: Mileage** shown is **cumulative**, i.e. the mileages show the figure for the distance you have travelled and what your reading should be at the point of the next instruction. Different cars may show marginally different counts, so these are approximate.
2. Mileage stated is at the point where a change of direction is stated.
3. Always continue straight ahead on the main thoroughfare unless directed to do otherwise.
4. Some of the roads are single track and there are some potholes.
5. Take care! Possible deer , cyclists  and horses  on the road throughout the route! *Take extra care at all crossroads where you do not have priority!*
6. You will be directed to start, at intervals, in small groups by one of the Cotswold team.
7. Take your time! It is not a race! No prizes for distance travelled or earliest arrivals!
8. At Cotswold Wildlife Park, please park **in gear** and with **handbrake on**.

COMPETITION TO WIN A CARLUCCIO'S HAMPER!

- Answer 15 questions included in the Giro directions. **Use the Answer Sheet.**
- We have provided you with an **ANSWER SHEET**. Please hand it in at the AROC Cotswold Section gazebo at **Cotswold Wildlife Park** before 2.00 p.m.
- Results will be announced at prize giving later in the afternoon



RetroMarques Ltd

▲ Sourcing & Sales ▲ Storage ▲ Maintenance ▲ Repairs ▲

Jason (Mech): 01684 297698 Mark (Sales & Projects): 07791 417256



COTSWOLD SECTION CONTACT NUMBERS ON THE DAY:

Steve Davies	(Chairman)	07977 236866
John Mills	(Treasurer)	07508 771049
Chris Martin	(Committee Member)	07816 683753
Neale Smith	(Committee Member)	07870 495188

The Alfa Romeo Owners Club expects all those taking part in Giro Panoramico to drive sensibly and legally. Please obey the speed limit at all times. All cars taking part must be road legal. The Alfa Romeo Owners Club accepts no responsibility for damage to persons or property, however caused, that may occur during Cotswold Alfa Day.

The organisers would like say a huge "thank you" to all the Cotswold Section members who have supported the event with their encouragement and attendance. Deserving of a special thank you are our giro planners, parking marshals, distributors of route plans, ticket sellers and anyone else who has accepted a 'hands-on' role in making COTSWOLD ALFA DAY 2018 a success. We would also like to thank Mark Knight of RetroMarques for his continued support and sponsorship.



RetroMarques Ltd

▲ Sourcing & Sales ▲ Storage ▲ Maintenance ▲ Repairs ▲

Jason (Mech): 01684 297698 Mark (Sales & Projects): 07791 417256

Map showing the route from Ye Olde Hobnails Inn (A) to Cotswold Wildlife Park (B)



This map is for guidance and orientation purposes only.

Keith Hall:
07964 934911
01684 560106
Malvern WR10 1AT

Tony Williams Bodyshop

Modern & classic car paint and bodywork...

▲ Welding ▲ Paintwork ▲ Polishing ▲ Restoration ▲





Cotswold Alfa Day 2018 Route Directions

Directions

Mileage (approx)

1	<p>Turn left out of the Ye Olde Hobnails Inn car park onto the B4077. Take care as this is a quick road.</p> <p>Question 1: What is the name of the cottages?</p>	0.0m
2	<p>After approx. 2 miles, turn left onto the B4078, signposted to Evesham.</p>	2.0m
3	<p>After just under 2 ½ miles, on a left hand bend take the right hand turn onto a minor road signposted to Wormington.</p>	4.4m
4	<p>Continue into Wormington. In the village, at the signpost on the green triangle, follow the road round to the left – you have priority. It is signposted Aston Somerville and Broadway.</p> <p>Single track road.</p>	5.3m
5	<p>Almost immediately, the road bends to the right, but you carry straight on, signposted Aston Somerville and Evesham.</p> <p>Single track road</p>	5.4m
6	<p>Continue into Aston Somerville and take the right turn opposite a bus shelter, signposted to Buckland and Broadway. Note that the signpost is hidden behind the bus shelter and is easily missed.</p> <p>Single track road.</p> <p><i>Look for Broadway Tower on the hill in front of you.</i></p> <p>Question 2: What is the name of the house on the right behind a brick wall as you enter Aston Somerville?</p>	6.6m
7	<p>After approx. 2 miles, turn left signposted to Childswickham.</p> <p>Single track road.</p>	8.4m
8	<p>Continue into Childswickham and at the T junction turn right, signposted to Broadway.</p> <p>Question 3: What is the name of the pub on the right at the junction?</p>	9.7m

9	As you drive out of Childswickham, as the road bears right, take the unsignposted turn on the left. There is a road name sign on the left side giving the road name as Pennylands Bank.	10.3m
10	Continue up the hill to a T junction. Turn left onto the B4632 signposted to Evesham, Oxford and Stratford.	10.6m
11	At the roundabout, take the third exit to turn right onto the A44, signposted to Oxford and Stratford.	10.8m
12	At the next roundabout after approx. 1 mile, take the third exit to turn right into Broadway. Question 4: Which County is Broadway in?	11.7m
13	Drive into the village of Broadway until you reach a mini roundabout, turn right – signposted ‘Parking for Cars and Coaches’.	12.6m
14	Drive through the centre of the classic Cotswold village of Broadway and take the left hand turn signposted to Snowhill and Short Stay Car Parks, next to the village green. Question 5: What is the name of the church on the right as you drive out of Broadway?	12.9m
15	Continue up the hill into Snowhill and following signs to Snowhill and Ford. Drive straight through the village and continue until you reach a T junction after approx. 3 miles. Turn right, signposted to Ford and Stanway. Single Track Road. Question 6: What is the other signpost for at the junction for?	15.8m
16	Continue through Taddington, following signs to Ford and Stow-on-the-Wold. After 2 ½ miles you will reach a Give Way at a crossroads. Continue over the road to carry straight on to Temple Guiting. Take care at the junction. Also uneven surface.	18.4m
17	Drive through Temple Guiting, following signs to Kineton and Guiting Power.	19.5m
18	Drive through Kineton, keeping straight on. Question 7: As you drive into Kineton, what does the warning sign on the left had turn advise?	20.0m

19	Take care at the signposted Z bends.	21.1m
20	Take the left hand turn up the hill, signposted to Naunton and Stow-on-the-Wold. Question 8: What is the name of the Estate behind the gates on the left?	21.9m
21	Towards the top of the hill, take the right hand turn signposted Naunton and Bourton-on-the-Water.	22.1m
22	Take the right hand turn signposted to Naunton. Narrow Single Track Road.	23.2m
23	At the T junction <i>in Naunton</i> turn left and go past the Black Horse Pub on the left. Question 9: What is the name of the brewery on the pub sign?	23.7m
24	After approx. ½ mile you will reach a T junction, turn left on the B4068 (not signposted).	24.6m
25	After just over a mile, take the turn on the right signposted to 'The Slaughters' Single Track Road.	25.8m
26	Drive past Upper Slaughter on the left and carry straight on. Signposted Lower Slaughter and Bourton on the Water.	26.7m
27	Follow the road round a left-hand bend and carry on into the beautiful village of Lower Slaughter. The village is likely to be busy, watch out for cars and pedestrians.	27.3m
28	Continue on until you reach a T junction with a church in front of you. Turn right. Question 10: What is the name of the Hotel on the left after the Church?	27.5m
29	Drive out of Lower Slaughter and after approx. ½ mile you will reach a T junction. Turn right onto the A429 signposted to Cirencester.	28.0m
30	After ½ mile, at the traffic lights turn left, signposted Bourton on the Water.	28.6m

31	<p>Drive into Bourton on the Water until you see the Post Office in front of you. Turn right.</p> <p>Note this is a 20mph zone and is likely to be very busy. Take care.</p>	29.4m
32	<p>Drive through the centre of Bourton on the Water, alongside the river, then take the left hand turn signposted to the Motor Museum. The road is called Sherborne Street.</p> <p>Question 11: What is the name of the business on the right just after you have crossed the river?</p>	29.5m
33	<p>Take care driving over the river and along the narrow streets. Follow the road to the right where it forks</p>	29.6m
34	<p>Continue out of Bourton-on-the-Water and up the hill. After just under 2 miles the road bears left (signposted to Clapton and Sherborne). At this junction turn right, signposted Farmington and Northleach (the sign is on the right just before the junction)</p> <p>Single Track Road.</p>	31.5m
35	<p>After approx. 2 miles follow the road into Farmington and turn left alongside the green. At the junction turn left (towards Sherborne and Windrush, but not signposted).</p> <p>Single Track Road.</p> <p>Question 12: What is the name of the Church on the right as you drive out of Farmington?</p>	33.6m
36	<p>After approx. 2 miles, Give Way at the crossroads and go straight across the junction into Sherborne, signposted Sherborne and Windrush. Continue through the village, towards Windrush and The Barringtons</p> <p>Single Track Road.</p> <p>Question 13: What else does the village shop provide?</p>	35.5m
37	<p>After approx. 2 miles, drive into Windrush, past the church on the right. Carry on towards The Barringtons.</p>	37.9m
38	<p>Take care on the Z bends.</p> <p>Single Track Road.</p>	38.2m
39	<p>At the T junction, you will see The Fox pub opposite. Turn right, signposted The Barringtons and Burford.</p>	38.7m

40	Continue through the village of Little Barrington and after just over ½ mile you will reach the junction with the A40. At this crossroads, Give Way and take the road opposite to carry straight on. Take extra care as the A40 is a very fast and busy road.	39.3m
41	After just over a mile, Give Way at the crossroads and carry on straight across the junction, signposted Eastleach and Filkins. Single Track Road. Be careful as the road is rough and potholed in patches.	40.5m
42	After approx. 4 miles you will reach the T junction with the A361. Give Way and Turn right towards Lechlade.	44.7m
43	After 300 yards, turn left, signposted to Filkins, Carterton and Kencot (B4477). Question 14: What is the name of the RAF Base?	45.1m
44	Drive into Filkins and take the right turn, signposted Langford and Carterton.	45.2m
45	At the crossroads, turn right, signposted Langford and Faringdon.	45.4m
46	Carry on into Langford. In the village, take the left turn, signposted Broadwell and Kencot. Question 15: What is on top of the signpost?	46.4m
47	Drive through Broadwell and Kencot. After approx. 1 ½ miles you will reach a Crossroads junction. Give Way at this Crossroads and then go straight on, signposted Burford. Watch out for Potholes on this section especially.	47.9m
48	After approx. 1 mile you will reach the Crossroads junction with the A361. Give Way, then Turn right, signposted Burford. Take care as visibility at the junction is limited and this is a fast road.	49.9m
49	After just over ½ mile you will see signs to Cotswold Wildlife Park. Take the left hand turn signposted to the Wildlife Park and Holwell. Take the entrance into the Wildlife Park on the left.	50.7m

RetroMarques



Traditional, trusted classic car service

RetroMarques offers a wide range of services to support you - the classic car owner - or potential owner!

Our services include:


- Buying advice • Sourcing of a suitable car • Routine servicing
- Repairs • Restoration • Bodywork repairs • Painting
- Upgrades • Storage • Valuations • Car buying • Car sales



Alfa Romeo Duetto service




Alfa Romeo Coupe wheel arch repairs



E-Type and Lotus rebuilds



Alfa Romeo Spider front end work



Austin Healey engine rebuild

Our modern and fully equipped workshop in Strensham is handily located adjacent to the M5 and the M50.

RetroMarques also runs a specialist bodywork and paintshop facility - Tony Williams Bodyshop - in nearby Malvern. Here all aspects of bodywork repairs and paintwork are carried out from the repair of small scratches to a full bare-metal respray and anti-corrosion protection.

Some specialist aspects of classic car restoration are better left to independent experts and over the years we have developed a well established network of local specialists and trade suppliers. Chroming, carburettor rebuilding, gearbox and overdrive overhauls, blasting and powder-coating, instrument refurbishment, brake cylinder and servo rebuilding, trim and upholstery and machine-shop specialists are all on hand.

An end-to-end service for classic car owners by classic car owners

RetroMarques is owned and run by Mark Knight and Rob Mears. Mark runs a Alfa Romeo GT 1600 Junior, a Mercedes-Benz 190E 2.5-16, a 1955 Austin Healey 100/4 and a 1984 Peugeot 205 'daily driver'. Mark is an Alfa Romeo Owners Club member and a committee member of the Austin Healey Club. Rob is TR Register member and owns a Triumph TR4. He also has a collection of classic motorcycles.

RetroMarques. Unit 8, Strensham Business Park, Strensham, Worcestershire, WR8 9JZ

Tel +44 (0) 1684 297698 Mob +44 (0) 7791 417191

www.retromarques.co.uk

Tony Williams Bodyshop. Unit 2 Chase Works, Spring Lane South, Malvern, Worcestershire, WR14 1AT

Tel +44 (0) 1684 560106 Mob +44 (0) 7964 934911

www.tonywilliamsbodyshop.co.uk



If completing the quiz, please enter your answers and details below:

1)

2)

3)

4)

5)

6)

7)

8)

9)

10)

11)

12)

13)

14)

15)

Name:

Car Registration No.